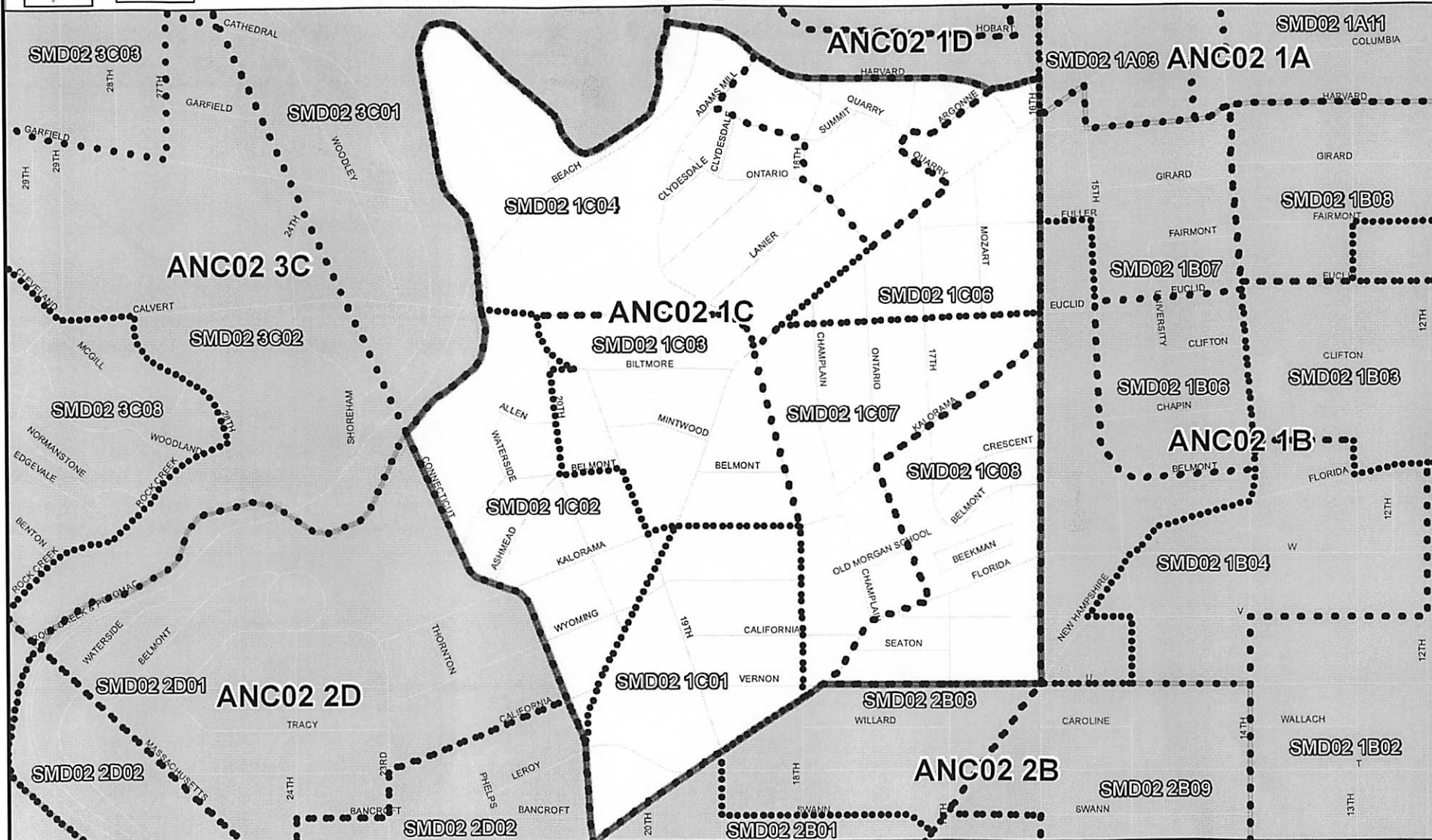





ANC 02 - 1C: Single Member District



Source:
Office of the Chief
Technology Officer (OCTO)
Board of Education and Ethics
(BOEE)

Prepared by: DC GIS
Date: May 6, 2008



Coordinate System:
NAD 1983 StatePlane Maryland FIPS 1900

Scale: 1:10,000 1 inch equals 0.52 miles

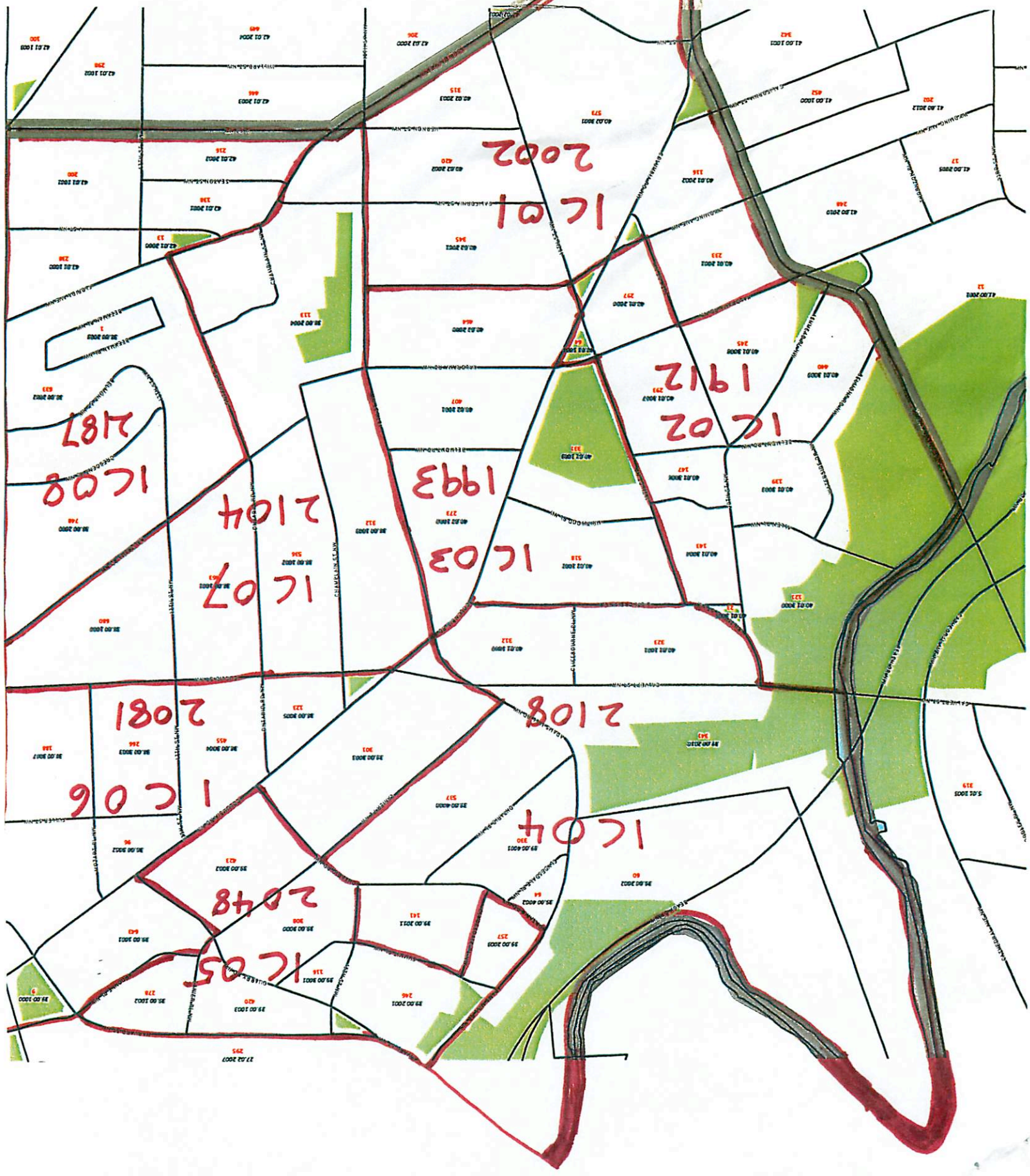
Legend

- ANC (Solid line)
- SMD (Dotted line)
- Street Centerline (Thin solid line)
- Water (Blue shaded area)

Information on this map is for illustration only. The user acknowledges and agrees that the use of this information is at the sole risk of the user. No endorsement, liability, or responsibility for information or opinions expressed are assumed or accepted by any agency of the DC Government.

ADAMS MORGAN
ANCILC MAINTAINING
EXISTING EXTERNAL BOUNDARY

BY: TED GUTHRIE
DENIS JAMES
PETER LYDEN
9.22.2011



We believe that our SMDs are compact. As much as possible we worked to move as few census blocks as possible from one SMD to another, but best of all, we kept Adams Morgan within its current exterior boundaries.

An additional aspect of our proposal is that no sitting commissioner would be redistricted out of his or her SMD. We understand that this not one of the purposes of the task force, but felt it worth stating.

Census block movement in our proposal:

In existing SMD 1C-01, census block 40.02.2000 is removed, and blocks 40.01.2001 and 40.01.2002 are added.

In existing SMD 1C-02, census blocks 40.01.2001 and 40.01.2002 are removed, and blocks 40.01.3005 and 40.01.3006 are added.

In existing SMD 1C-03, census blocks 40.01.1001 and 40.01.1000 are removed. Block 40.02.2000 is added.

In existing SMD 1C-04, census blocks 39.00.2003 and 39.00.3003 are removed. Blocks 40.01.1001 and 40.01.1000 are added.

In existing SMD 1C-05, census block 39.00.2002 is added.

In existing SMD 1C-06, census block 39.00.3003 is added.

In existing SMD 1C-07, there is no change.

In existing SMD 1C-08, there is no change.

Ted Guthrie
Denis James
Peter Lyden

Memorandum

September 22, 2011

To: Ward One Redistricting Task Force

From: Ted Guthrie, Denis James, Peter Lyden

Subject: Proposed Map of ANC 1C with altered SMD boundaries, in which external boundaries of ANC 1C remain unchanged.

We are long term residents of Adams Morgan who decided to have a look at the ANC/SMD redistricting of our neighborhood. As the overall population of Adams Morgan changed so slightly, decreasing by just 2 persons between the 2000 and 2010 censuses, our guiding principle was “as little change as possible”.

In Adams Morgan, we have perhaps a bit less flexibility for potential proposals, as our Western and Southern boundaries are either Ward 2 or Ward 3 (Rock Creek); our Eastern boundary is the very major thoroughfare of 16th Street, including Meridian Hill/Malcolm X Park; and the northern border of Harvard Street, running from 16th Street westerly, down to the rear entrance of the zoo, a wide, natural boundary with Mt. Pleasant.

The map proposals published to date by Chairman Alan Roth and others are beautifully executed, and align at all times with the target range for SMDs of 1900-2100 persons. But we felt that precise devotion to only that target was not entirely beneficial in all cases for all boundaries.

Adams Morgan has some very large census tracts, as do other areas of the Ward. But their geography in ANC 1C is such that in a few cases there is very little flexibility to bring in the SMDs at precisely the recommended populations. In three cases, SMDs 1C-04 (2108), 1C-07 (2104) and 1C-08 (2187), our proposal exceeds the required population deviation range, but in each case, it is because of one or more of the allowable exceptions: 1. The deviation results from the limitations of census geography; 2. The deviation results from the promotion of a rational public policy, such as respect for natural geography of the District of Columbia, neighborhood cohesiveness, or the development of compact and contiguous districts.

In two cases, SMDs 04 and 05, our proposal is just barely over the limit by 4 and 8 persons. For these two proposed SMDs we claim that neighborhood cohesiveness and development of compact and contiguous districts is reason enough to allow the very small deviations. In SMD 08, our proposal comes in 87 persons over the limit. This is caused by the census geography. There are large apartment/condo complexes contained in SMDs 07 and 08, limiting the flexibility to balance out the differences and achieve the target population. These large buildings include the Dorchester, the Envoy, the Park Tower, and others.